



# WILTS & BERKS CANAL TRUST

PATRON: HRH THE DUCHESS OF CORNWALL

RESTORING IN PARTNERSHIP THE WILTS & BERKS CANAL THROUGH WILTSHIRE,  
SWINDON AND OXFORDSHIRE



## Melksham, Chippenham and Calne Branch

Access Maps, 31/Dec/12

Derek Flexer

<http://www.melkshamwaterway.org.uk/>

Wilts & Berks Canal Trust: A Non-Profit-Distributing Company Limited by Guarantee.

Registered in England and Wales No. 2267719

Registered Address: Island House, Moor Road, Chesham, HP5 1WA.

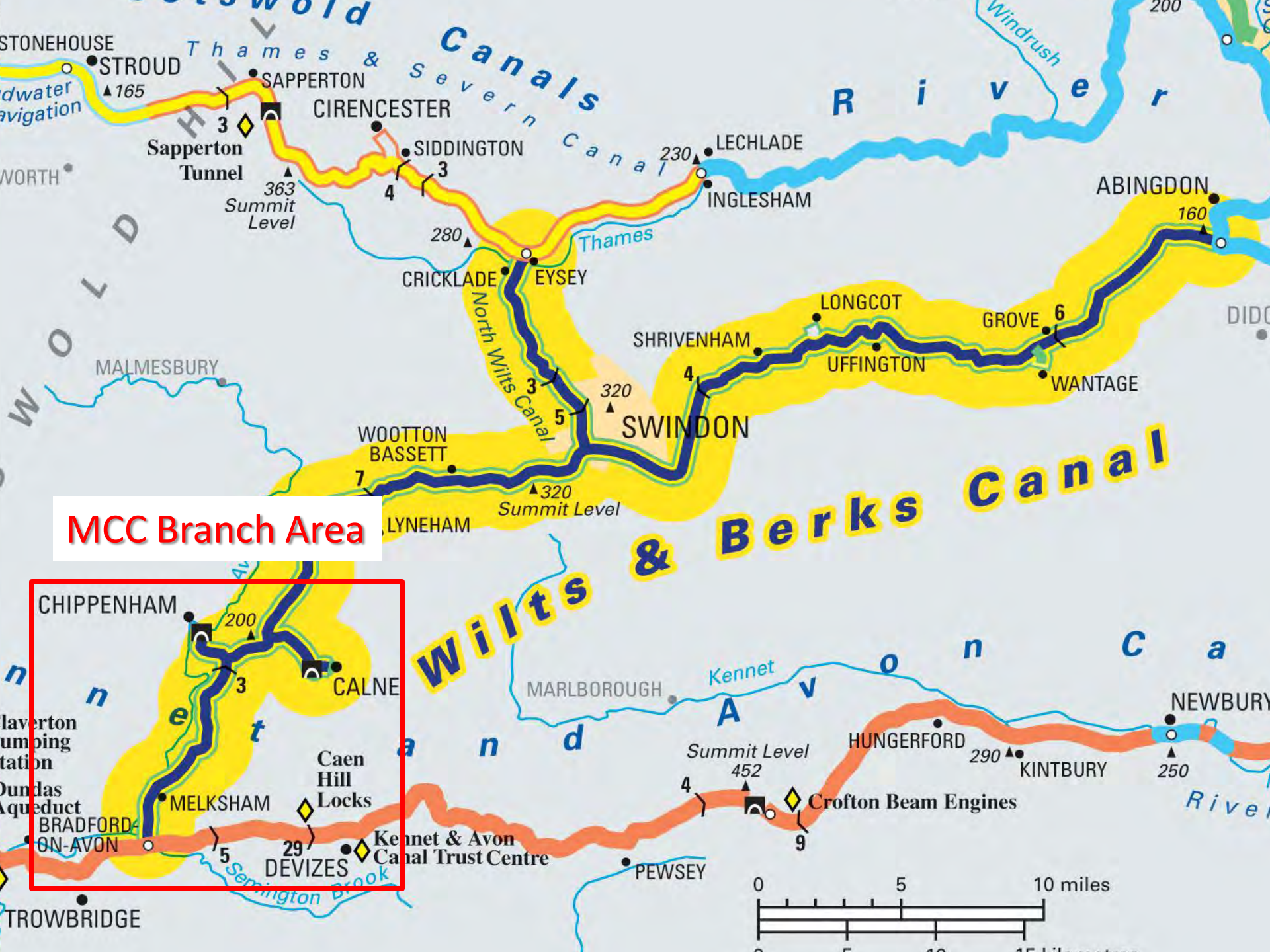
Registered Charity No: 299595

Telephone: 0845 226 8567

E-mail: [info@wbct.org.uk](mailto:info@wbct.org.uk)

Fax: 0845 094 3653

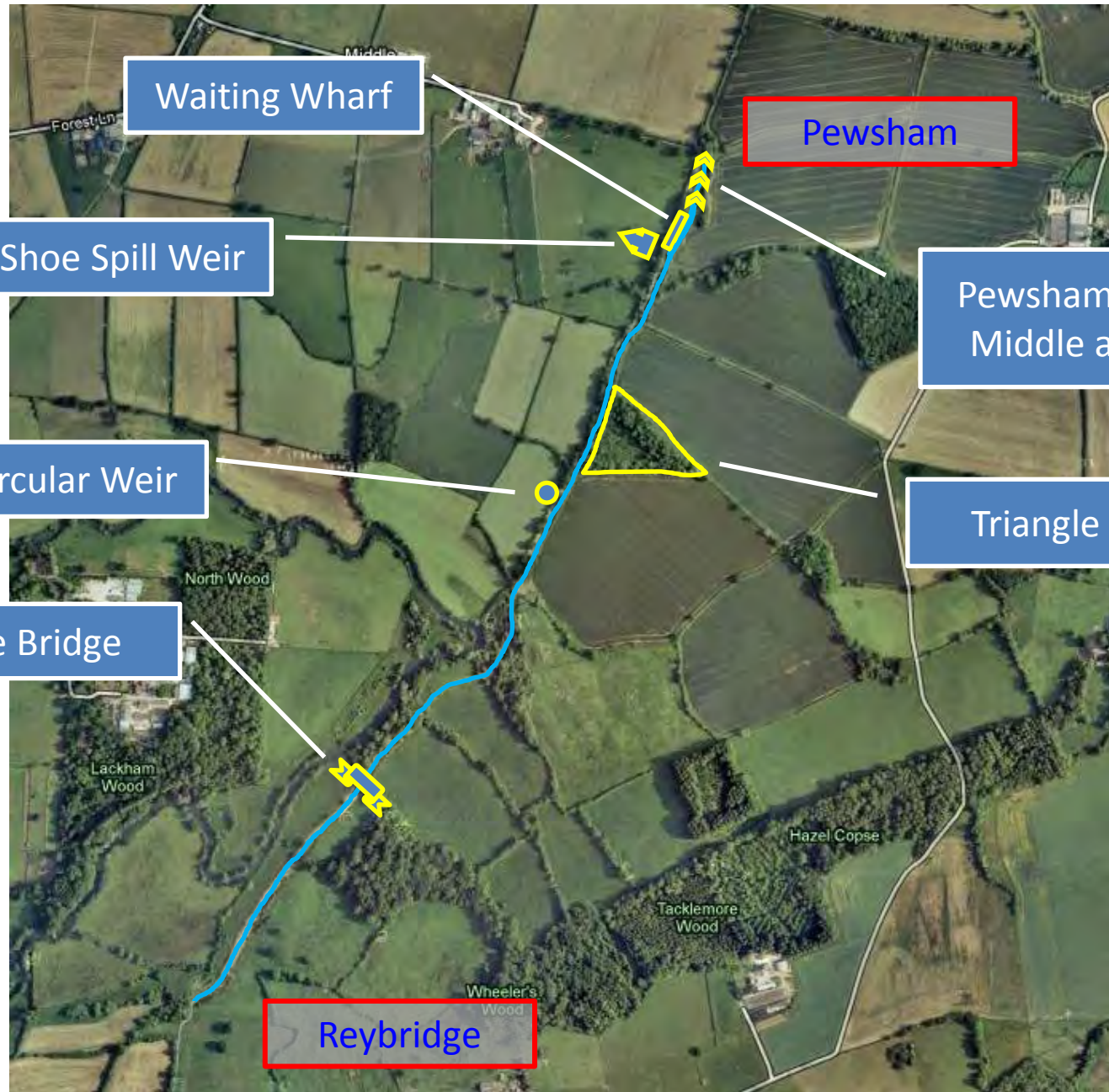
Web Site: [www.wbct.org.uk](http://www.wbct.org.uk)



# Pewsham Locks

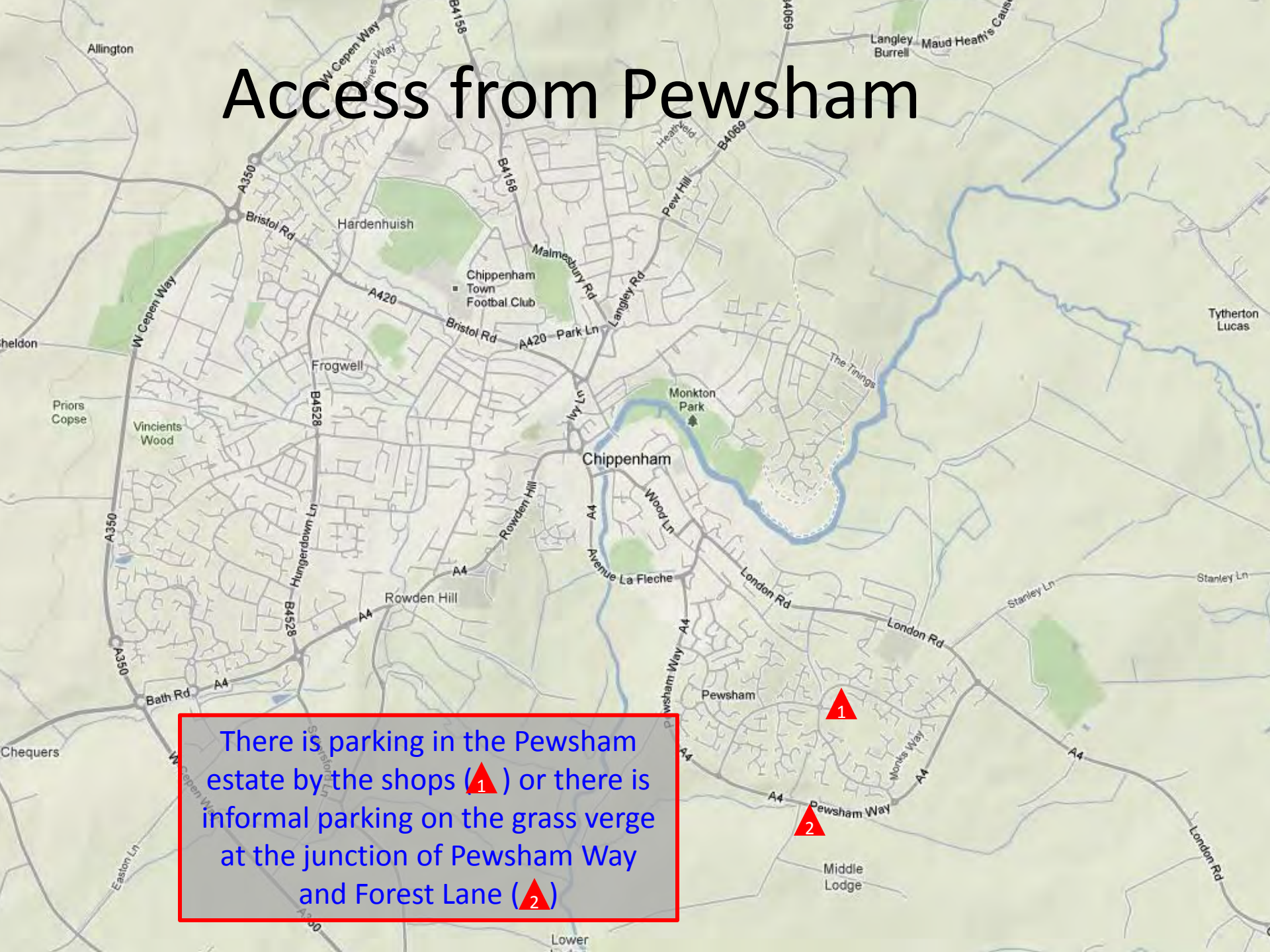






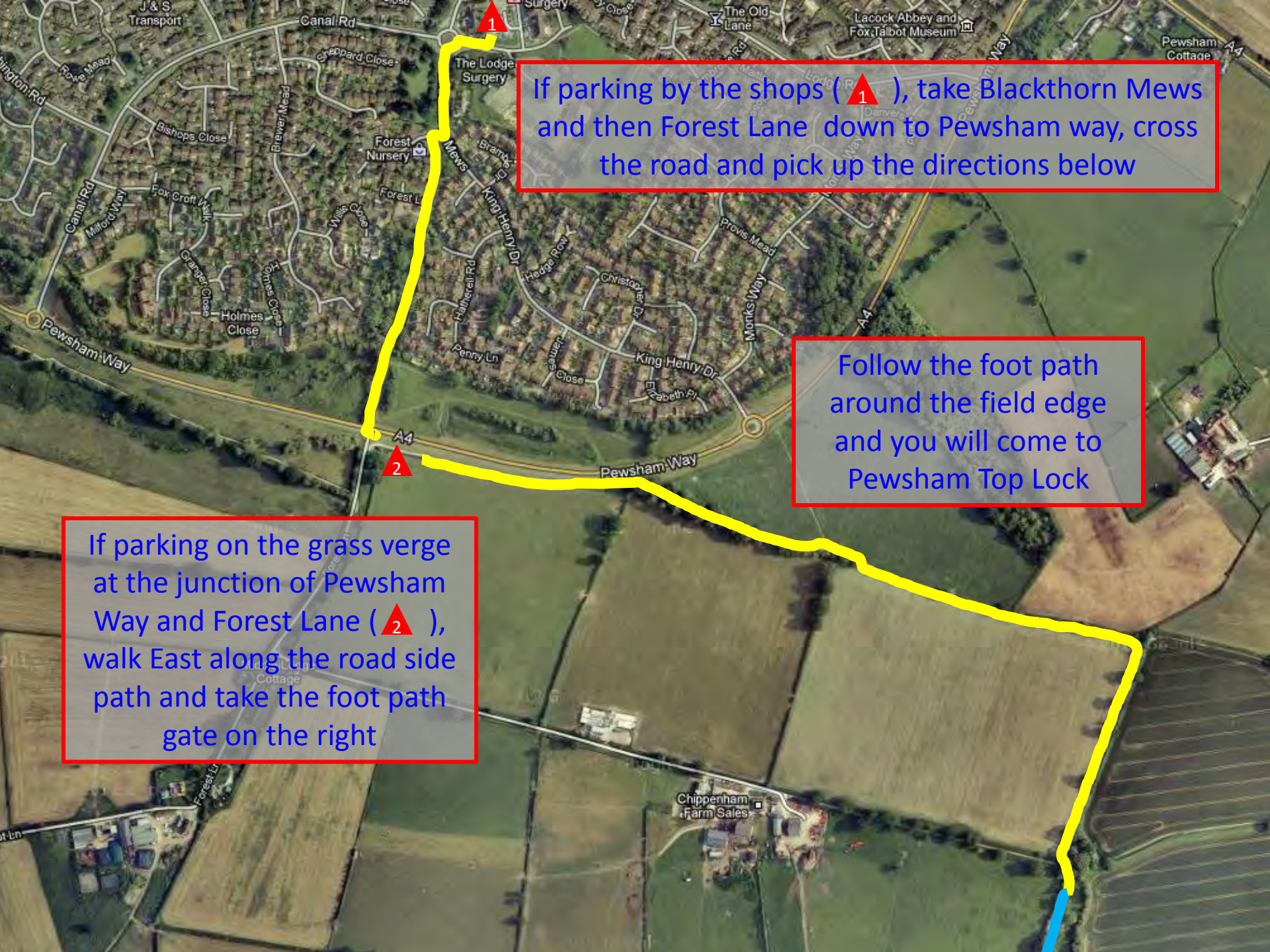


# Access from Pewsham



There is parking in the Pewsham estate by the shops (1) or there is informal parking on the grass verge at the junction of Pewsham Way and Forest Lane (2)





If parking by the shops (▲<sup>1</sup>), take Blackthorn Mews and then Forest Lane down to Pewsham way, cross the road and pick up the directions below

Follow the foot path around the field edge and you will come to Pewsham Top Lock

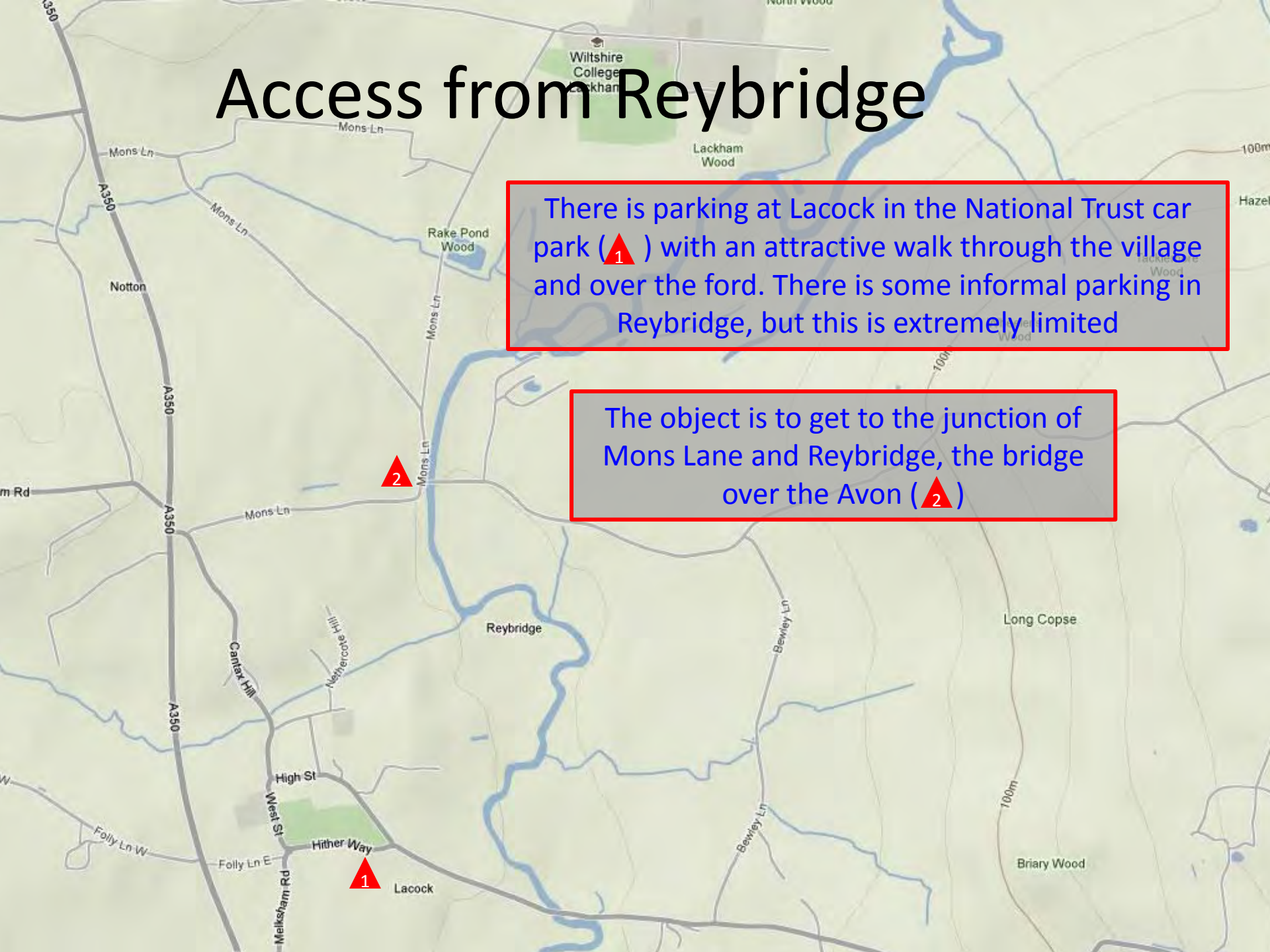
If parking on the grass verge at the junction of Pewsham Way and Forest Lane (▲<sup>2</sup>), walk East along the road side path and take the foot path gate on the right



# Access from Reybridge

There is parking at Lacock in the National Trust car park (▲<sub>1</sub>) with an attractive walk through the village and over the ford. There is some informal parking in Reybridge, but this is extremely limited

The object is to get to the junction of Mons Lane and Reybridge, the bridge over the Avon (▲<sub>2</sub>)







Foot path  
from the  
ford in  
Lacock

From the junction of Mons Lane and  
Reybridge (the bridge over the Avon)  
walk across the bridge, bear left and  
cross the field on the foot path

Cross the lane and follow the foot  
path to the right of the large estate  
and around the field edges, you will  
come to the Southern end of the  
in-water canal



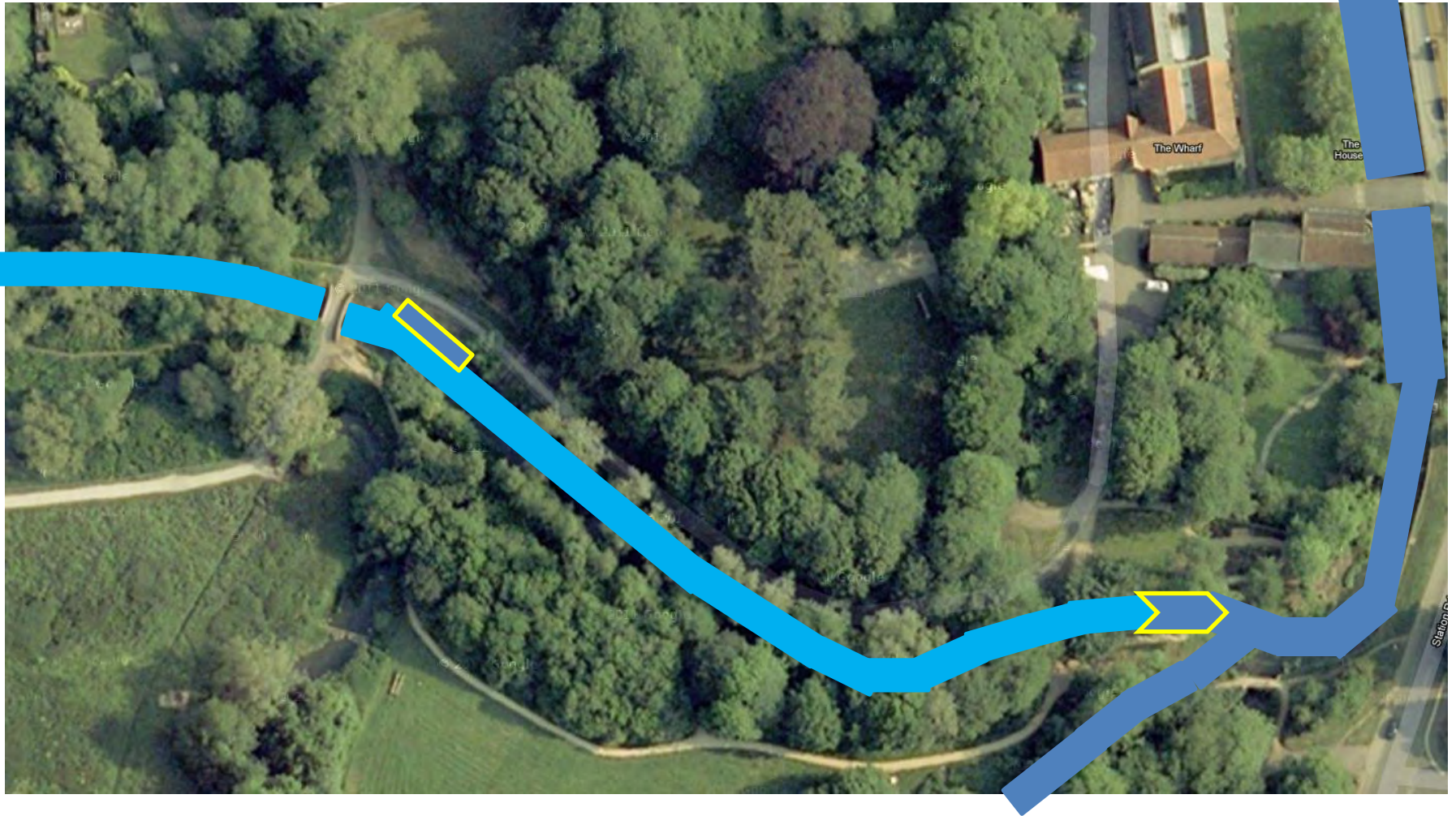
# Calne Branch





**The Queen's Award  
for Voluntary Service**

*The MBE for volunteer groups*



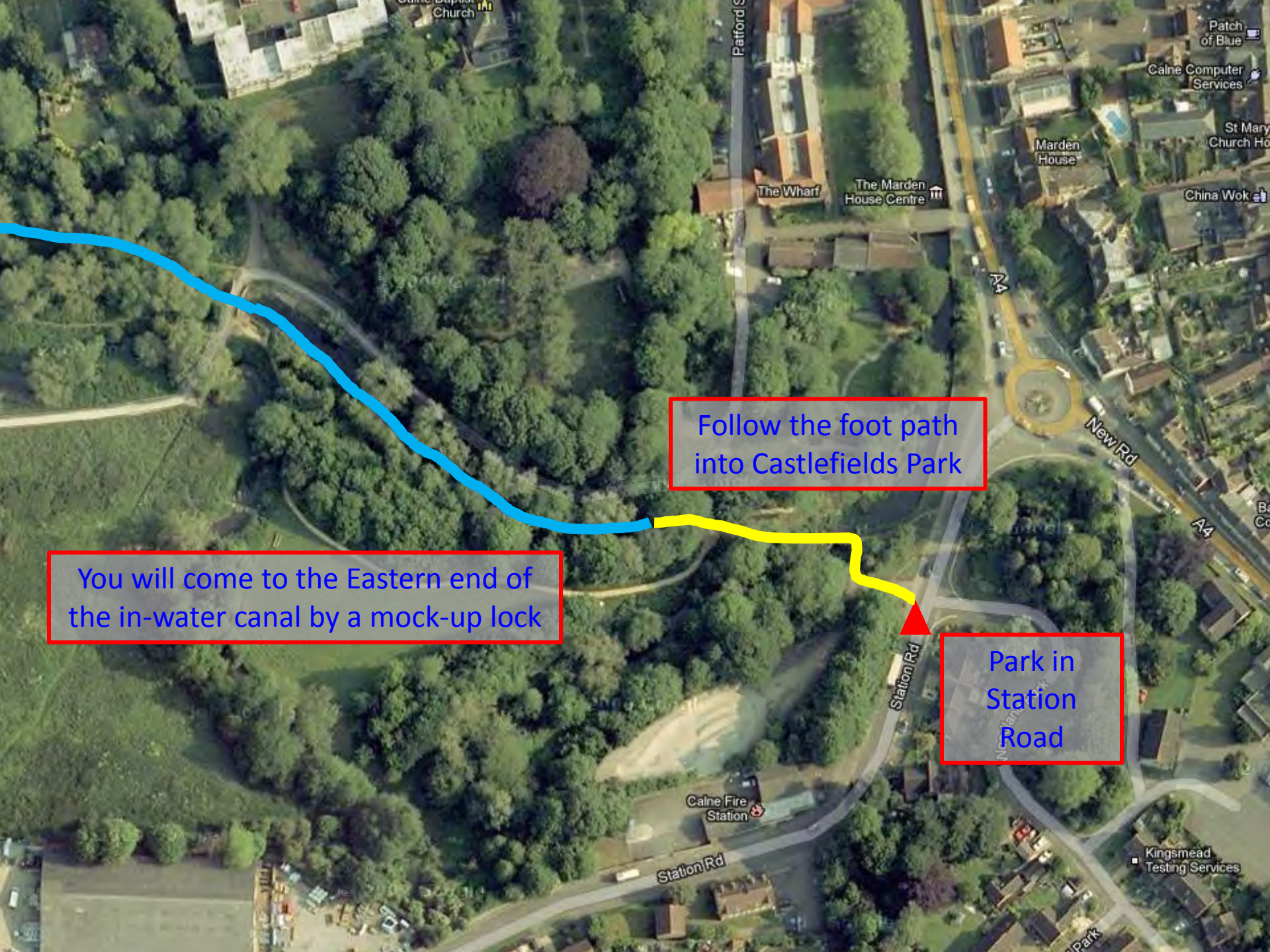


# Access from Calne



Park in  
Station Road





Follow the foot path  
into Castlefields Park

An aerial photograph of Castlefields Park and its surroundings. A blue line traces a path from the top left, through a dense forest, and then turns yellow as it approaches a road junction. The map includes labels for various locations: 'Calne Baptist Church' at the top, 'The Wharf' and 'The Marden House Centre' in the upper middle, 'Marden House' and 'China Wok' to the right, 'New Rd' and 'A4' on the right side, 'Station Rd' at the bottom center, 'Calne Fire Station' at the bottom left, and 'Kingsmead Testing Services' at the bottom right. A red arrow points to the junction of Station Rd and New Rd.

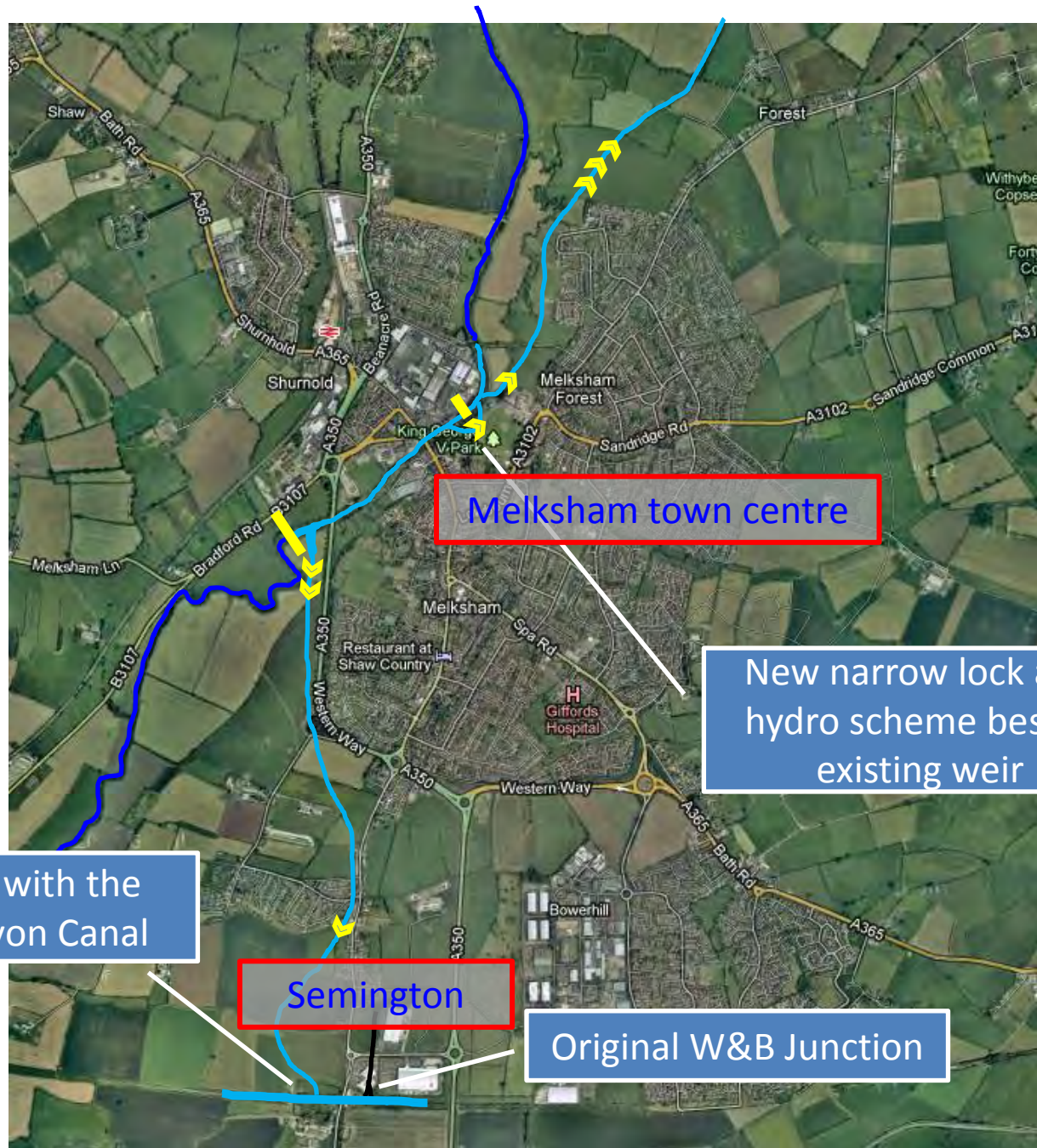
You will come to the Eastern end of  
the in-water canal by a mock-up lock

Park in  
Station  
Road



# Melksham Link





New junction with the  
Kennet and Avon Canal

New narrow lock and  
hydro scheme beside  
existing weir

Semington

Original W&B Junction





# Access from Semington

Park in Semington  
High Street, North  
of the hump-back  
bridge





Park in  
Semington  
High Street,  
North of the  
hump-back  
bridge

Follow the foot path down beside the hump-back bridge, turn left under the hump-back bridge along the K&A tow-path to the original start of the Wilts & Berks canal

Turn right along the K&A tow-path to the site of the proposed new start of the Wilts and Berks canal



# Access from Melksham town centre







Walk along the river front  
and observe the proposed  
site of the new narrow  
lock beside the weir

Park in Waitrose car park